


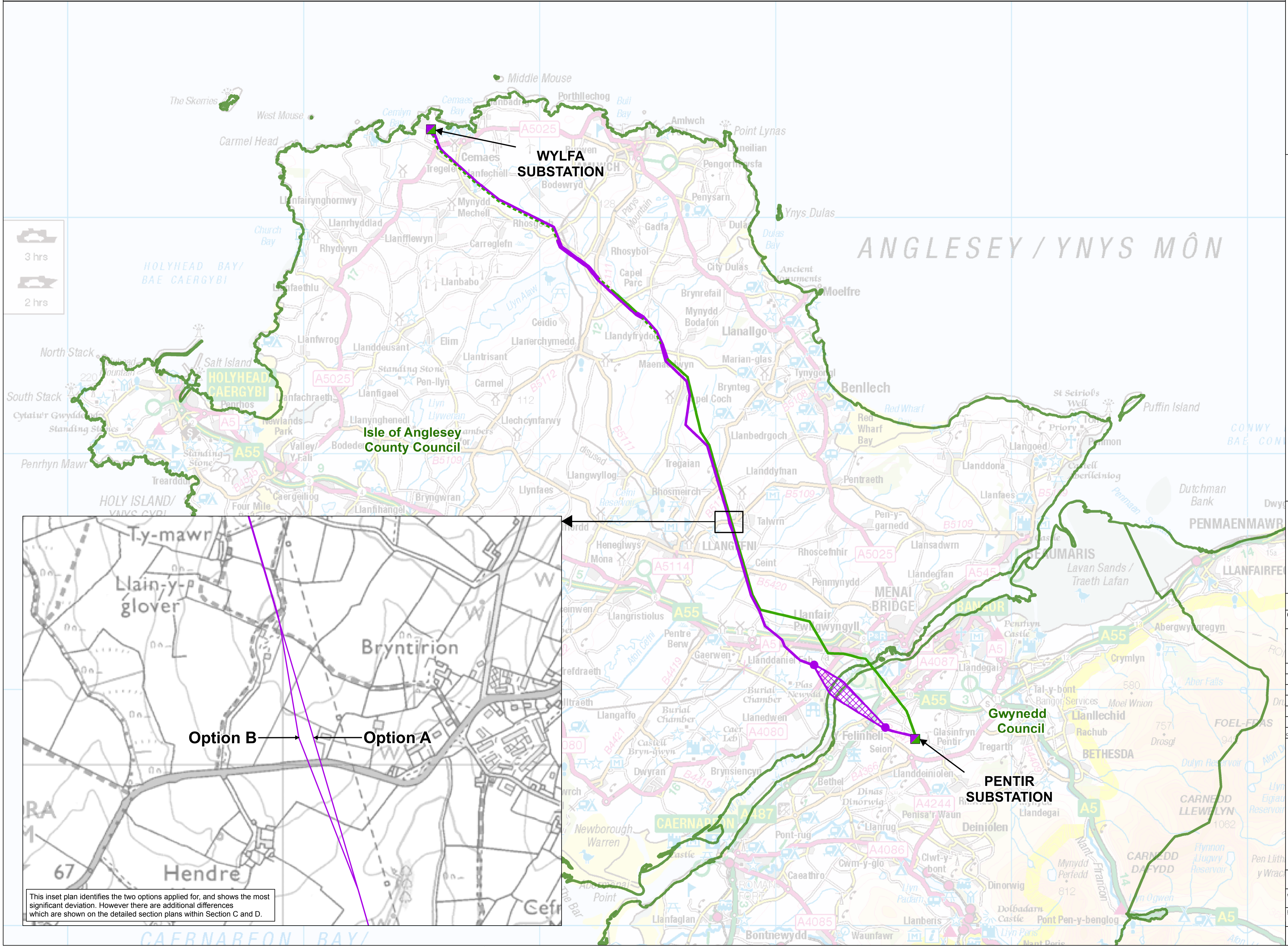
DOCUMENT 4.0.1

Overall Location Plan

National Grid (North Wales Connection Project)

*Regulation 5(2)(o) of the Infrastructure Planning
(Applications: Prescribed Forms and Procedure) Regulations 2009*





Legend / Allwedd

- LOCAL AUTHORITY BOUNDARY
- EXTENSION AND / OR MODIFICATION TO SUBSTATION
- EXISTING OVERHEAD LINE NOT AFFECTED
- EXISTING OVERHEAD LINE TO BE MODIFIED
- NEW OVERHEAD LINE
- NEW TUNNEL HEAD HOUSE AND CABLE SEALING END COMPOUND
- TUNNEL ROUTING AREA
- EXTENT OF INSET

Notes / Nodiadau
 This drawing is scaled at paper size A1, therefore any prints taken at smaller sizes will affect accuracy of the measurement units and should not be scaled against.
 The OS Boundary Line (Local Authority Boundary) data has been mapped against the OS 1:10,000 Scale Raster mapping and therefore will not be accurate when displayed at a different scale.

Coordinate System: British National Grid
 Sheet X Centroid Coordinate: 244438 Sheet Y Centroid Coordinate: 379165



BACKGROUND MAPPING INFORMATION HAS BEEN REPRODUCED FROM THE ORDNANCE SURVEY MAP BY PERMISSION OF ORDNANCE SURVEY ON BEHALF OF THE CONTROLLER OF HER MAJESTY'S STATIONERY OFFICE. © CROWN COPYRIGHT ORDNANCE SURVEY. NATIONAL GRID ELECTRICITY - 100024241. NATIONAL GRID GAS - 100024886.

Issue / Cyhoeddiad	Date / Dyddiad	Remarks / Sylwadau	Drawn / Tynnwyd	Checked / Gwirioedd	Approved / Cymmerwyd

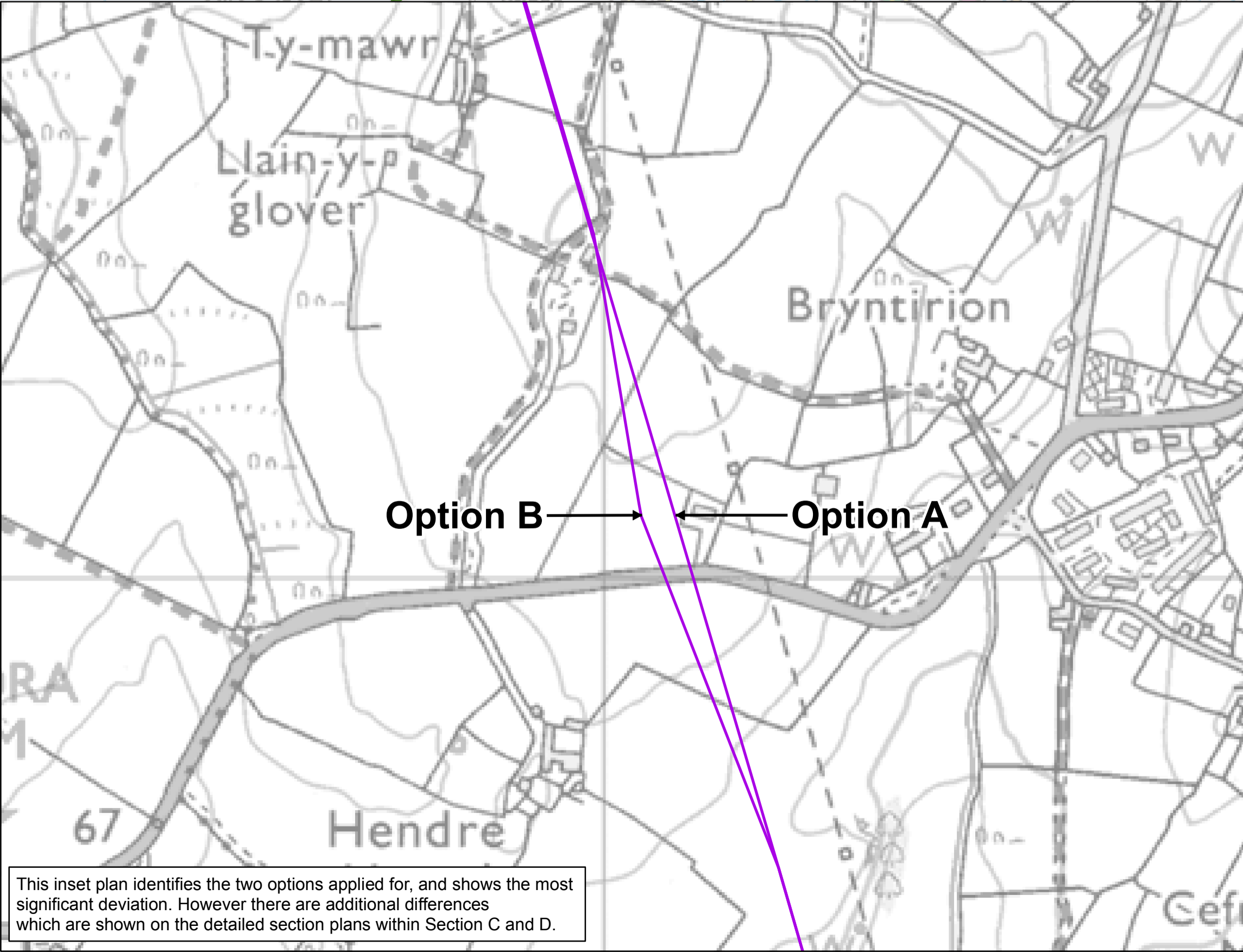
Title / Teitl
 THE NATIONAL GRID (NORTH WALES CONNECTION PROJECT) ORDER
 OVERALL LOCATION PLAN
 REGULATION 5(2)(o)
 ISLE OF ANGLESEY COUNTY COUNCIL AND GWYNEDD COUNCIL

GORCHYMYN NATIONAL GRID (PROSIECT CYSYLLTIAD GOGLEDD CYMRU)
 CYNLLUN LLEOLIAD CYFFREDINOL
 RHEOLIAD 5(2)(o)
 CYNGOR SIR YNYS MÔN A CHYNGOR GWYNEDD

nationalgrid
 Application Number / Rhif y Cais: EN020015

National Grid Drawing Reference / Cyfeirnod Lliniad National Grid: DCO_OLPKP/01

Scale / Graddfa	Sheet Size / Mewn y Ddaen	Sheet / Ddaen	Issue / Cyhoeddiad
1:75,000	A1	SHEET 1 OF 1	A



This inset plan identifies the two options applied for, and shows the most significant deviation. However there are additional differences which are shown on the detailed section plans within Section C and D.